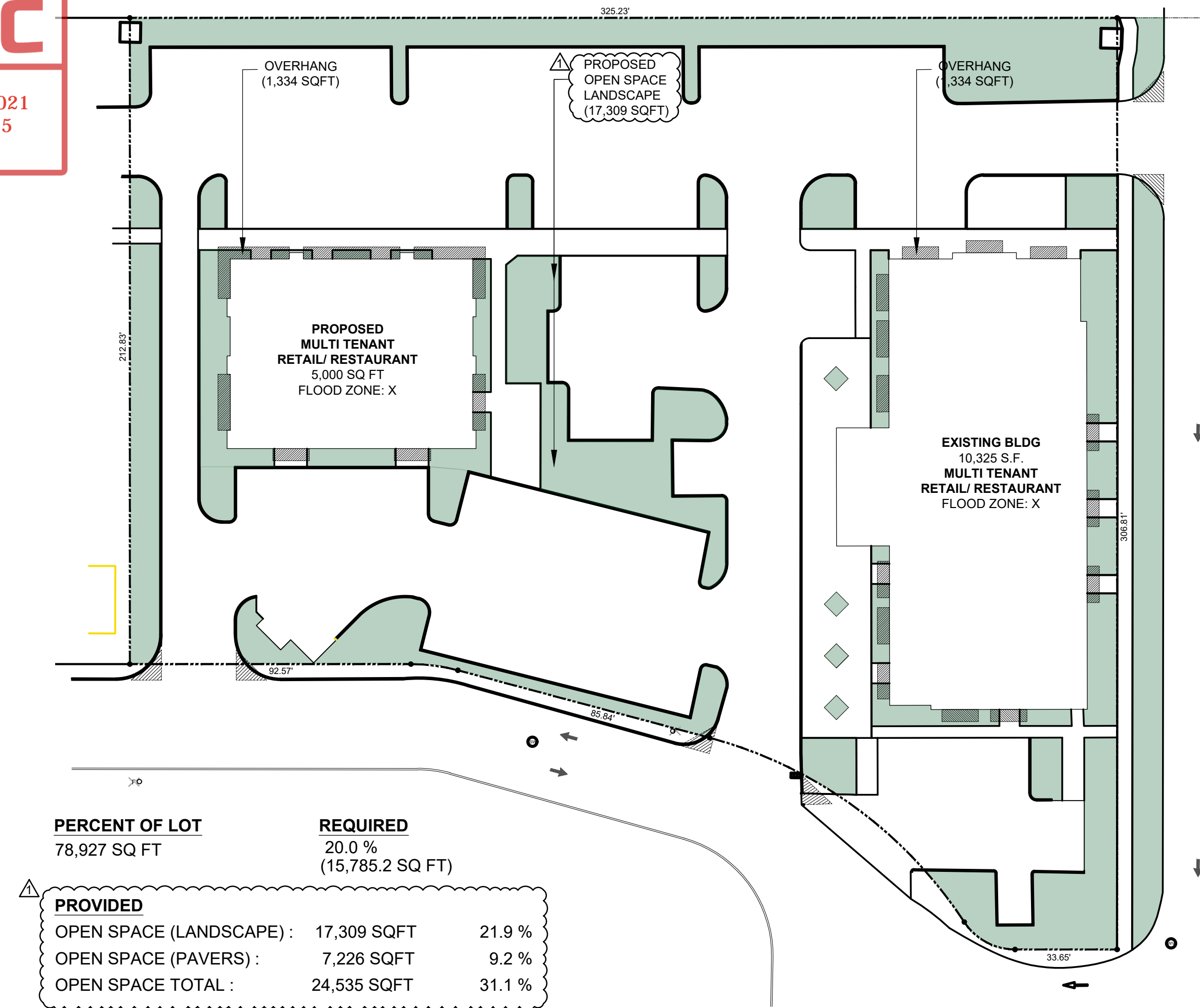


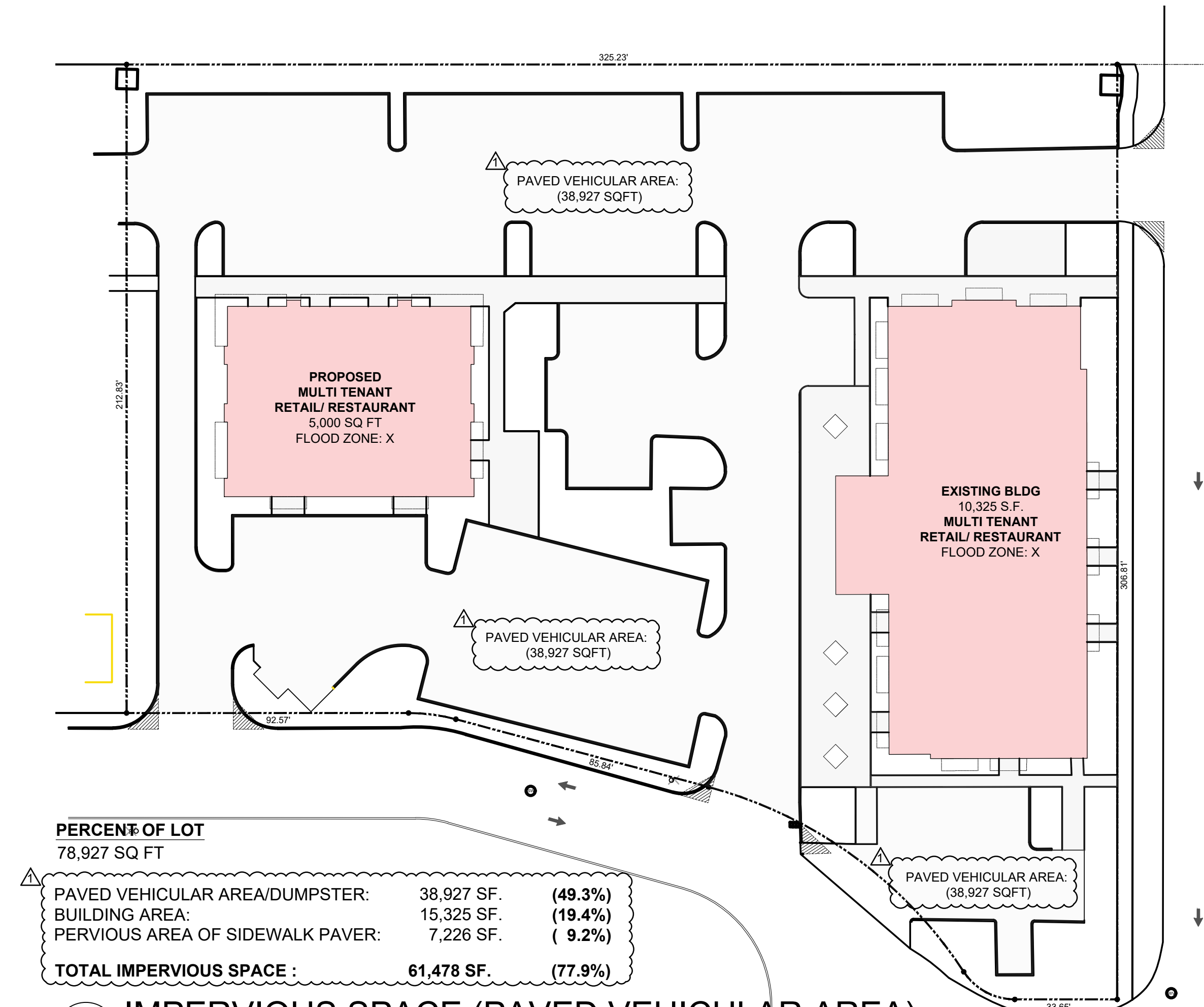
DRC

PZ25- 12000021  
11/05/2025



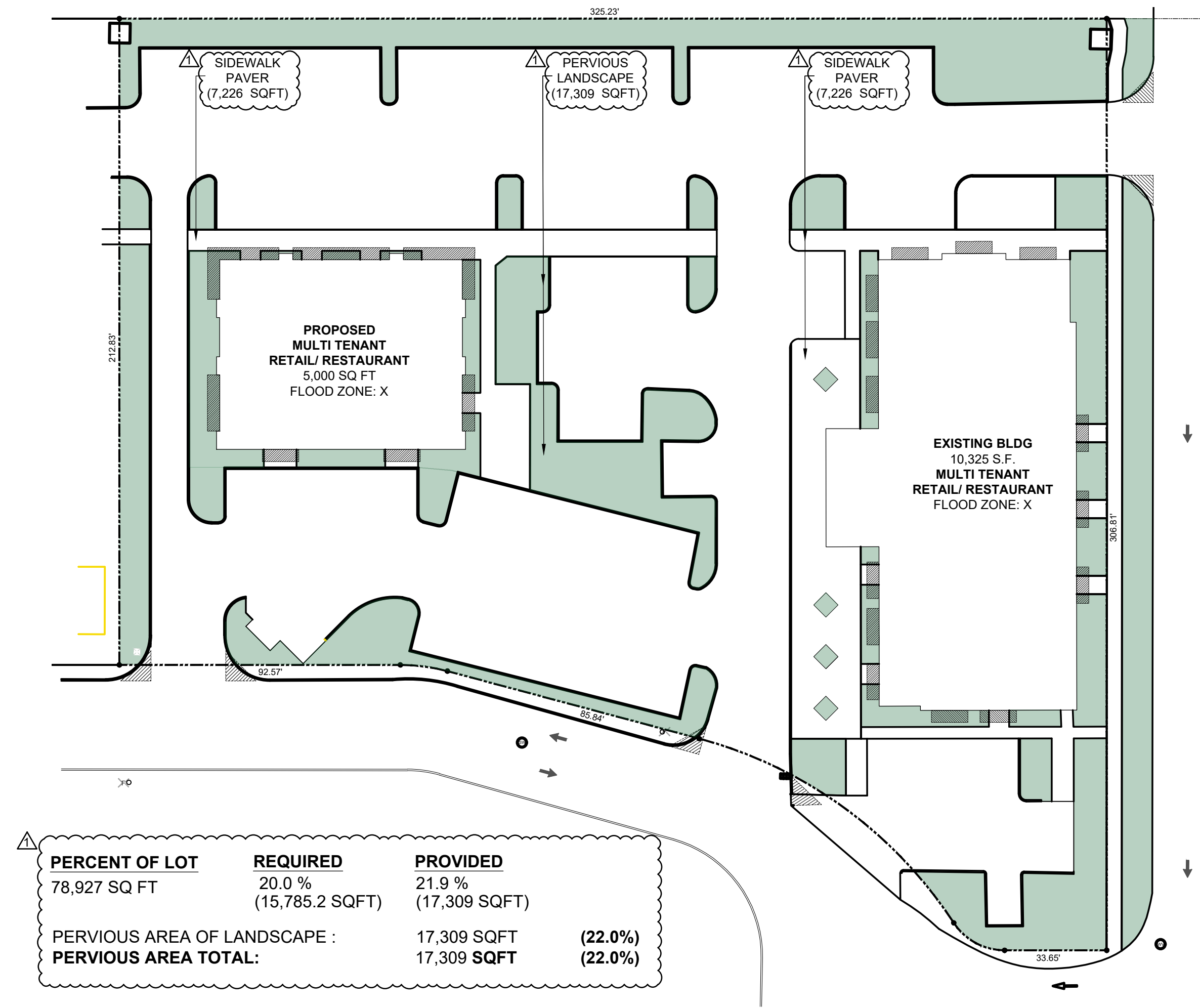
1 OVERALL SITE PLAN (OPEN SPACE)

SCALE: 1" = 64'-0"



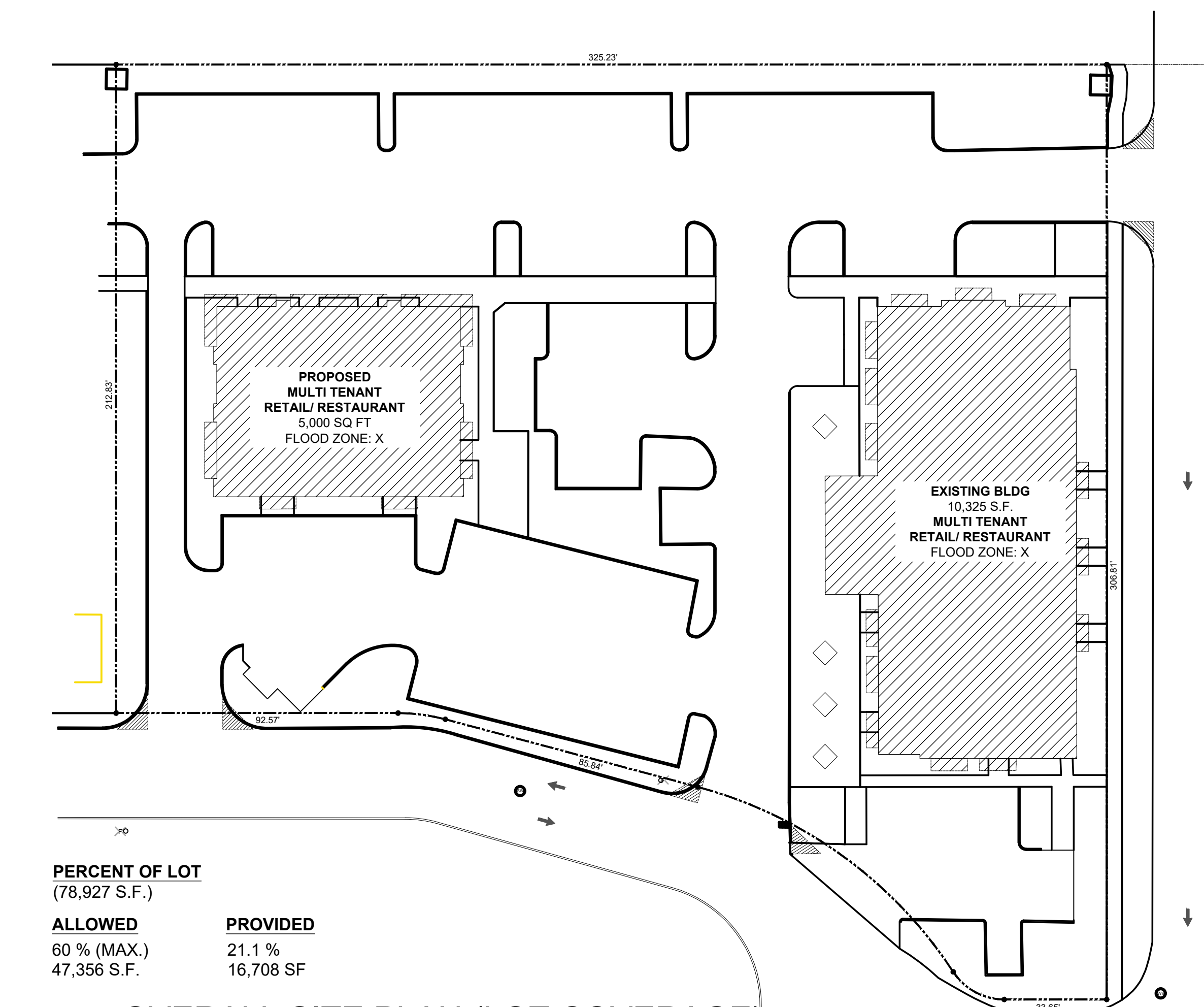
3 IMPERVIOUS SPACE (PAVED VEHICULAR AREA)

SCALE: 1" = 64'-0"



2 OVERALL SITE PLAN (PERVIOUS SPACE)

SCALE: 1" = 64'-0"



4 OVERALL SITE PLAN (LOT COVERAGE)

SCALE: 1" = 64'-0"

DTI

ARCHITECTS  
Associates, Inc. AA26001933

ARCHITECTURE | PLANNING | INTERIOR DESIGN

14125 NW 80th Avenue Suite 303  
Miami Lakes - Florida - 33016  
info@dtiarchitect.com  
www.dtiarchitect.com



Carlos Pizarro, R.A.  
AR - 0013079

Revisions:

08.11.2025 ZONING

OWNER / DEVELOPER:  
**RED LINK MANAGEMENT  
CORP**  
2750 NE 185TH ST. #304  
AVENTURA, FLORIDA 33180

PROJECT:  
**FOLIO 4942-03-27-0012  
PROPOSED SHELL BLDG @  
2100 WEST ATLANTIC BLDG**  
2100 W ATLANTIC BLVD  
POMPANO BEACH, FLORIDA 33069

Job Number: 24109.01

File name:

Issued Date: 05-14-2025

Drawn by: A.S

Checked by: T.R.

SHEET NAME

**OVERALL SITE  
PLAN  
(SITE DIAGRAM)**

SHEET NUMBER

**SP-1.6**